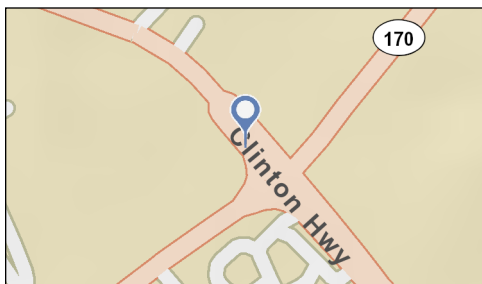
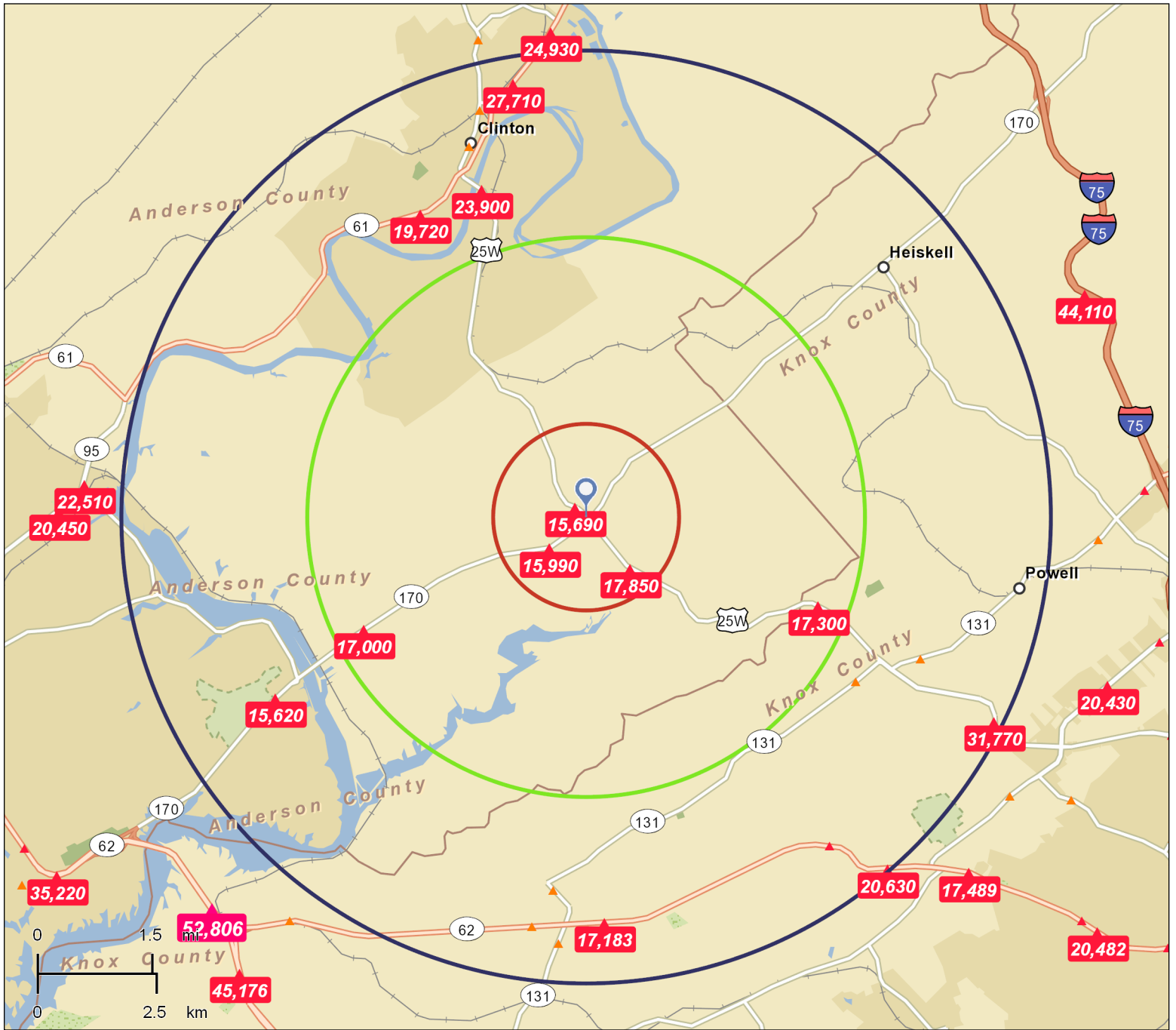


# Traffic Count Map

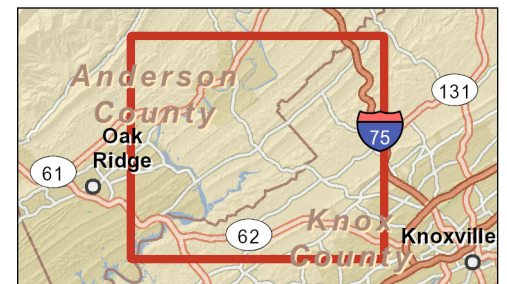
Claxton  
2218 Clinton Hwy, Powell, Tennessee, 37849  
Ring: 1, 3, 5 Miles

Prepared by Anderson County Chamber  
Latitude: 36.04259  
Longitude: -84.11099



**Average Daily Traffic Volume**

- ▲ Up to 6,000 vehicles per day
- ▲ 6,001 - 15,000
- ▲ 15,001 - 30,000
- ▲ 30,001 - 50,000
- ▲ 50,001 - 100,000
- ▲ More than 100,000 per day



Source: ©2012 Market Planning Solutions, Inc.

June 18, 2015

Made with Esri Business Analyst