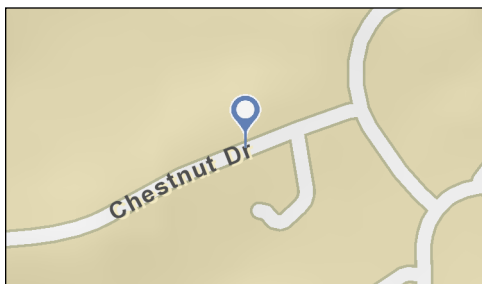
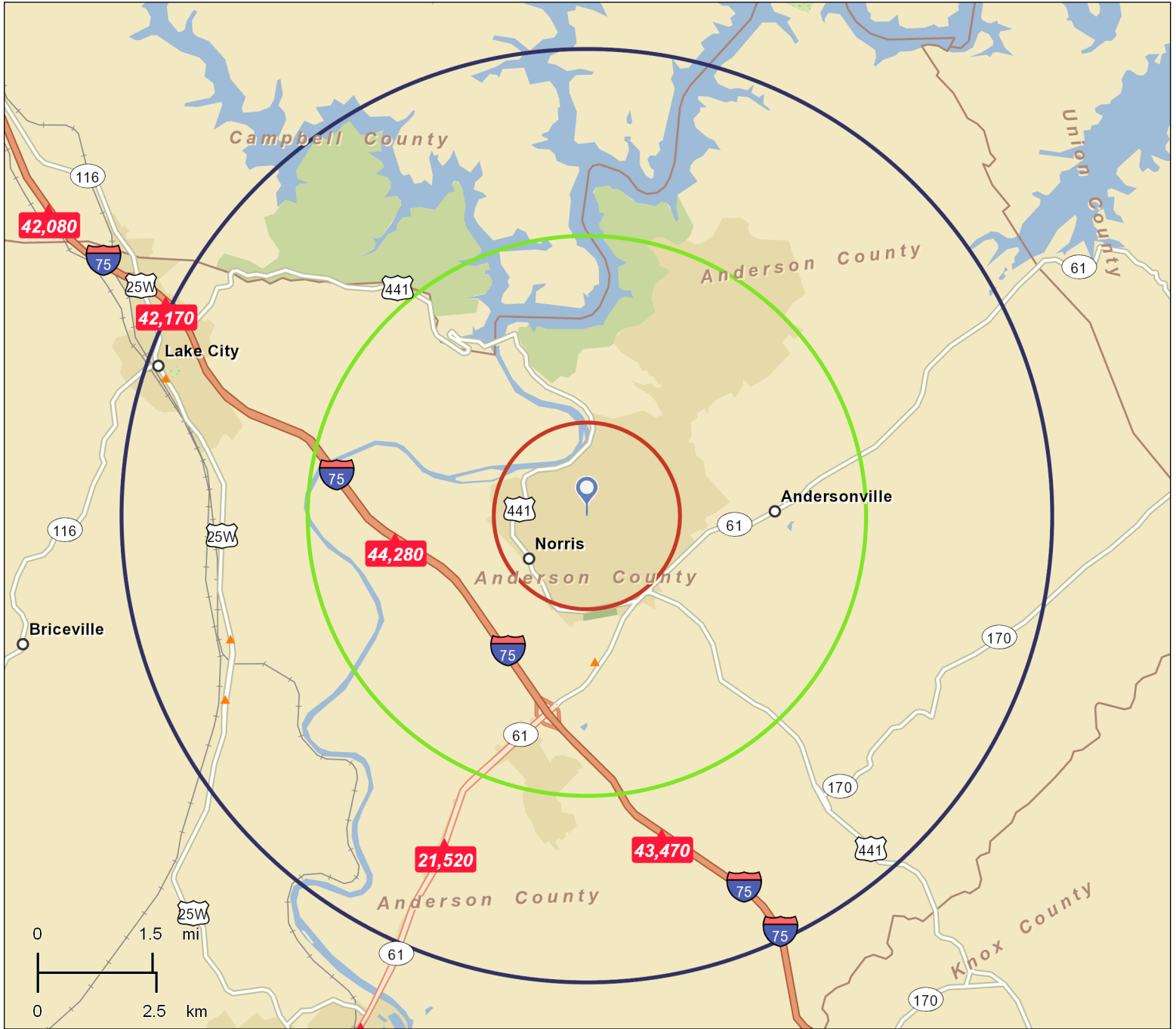


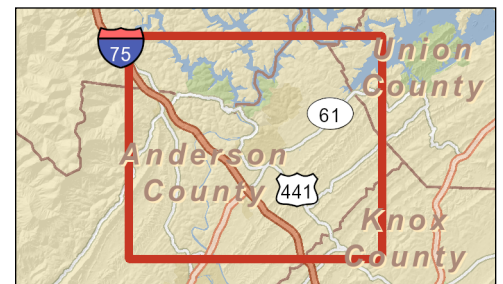
# Traffic Count Map

Norris  
20 Chestnut Dr, Norris, Tennessee, 37705  
Ring: 1, 3, 5 Miles

Prepared by Anderson County Chamber  
Latitude: 36.19742  
Longitude: -84.07437



- Average Daily Traffic Volume**
- ▲ Up to 6,000 vehicles per day
  - ▲ 6,001 - 15,000
  - ▲ 15,001 - 30,000
  - ▲ 30,001 - 50,000
  - ▲ 50,001 - 100,000
  - ▲ More than 100,000 per day



Source: ©2012 Market Planning Solutions, Inc.

June 17, 2015

Made with Esri Business Analyst